PLAN No. 5164
FOR IMPROVEMENT OF

EIGHTH STREET

BETWEEN
G STREET and I STREET
IN THE
CITY OF SAN BERNARDINO CALIF

Feb 3 1924

Scale 1" = 40'

C.E. Johnson
City Engineer

FILED

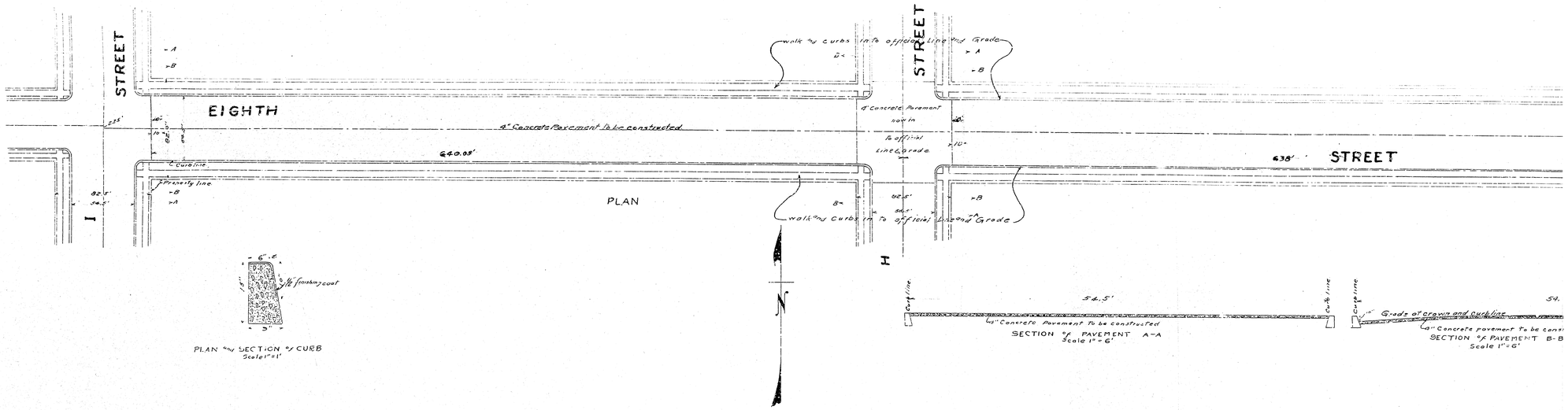

LEGEND

" or in means inches or inches
' or ft means feet or feet
St means street
No means number
Elev means elevation
Concrete Pavement to be constructed shown thus.
Concrete Pavement in section shown thus.

All elevations are in red ink and above a plane which is 1000 feet below the city datum mark as established by ordinance of the City of San Bernardino Calif.

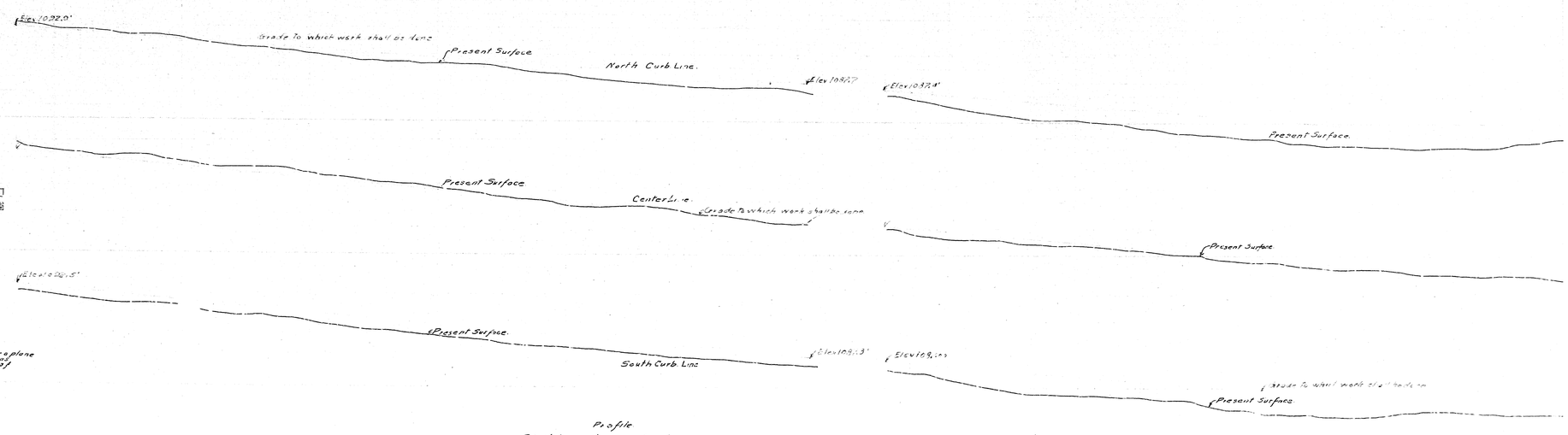

Profile
Black lines show present surface.
Red lines show grade to which work shall be done

PLAN No. 5164
FOR IMPROVEMENT OF

EIGHTH STREET

BETWEEN
G STREET and I STREET
IN THE
CITY OF SAN BERNARDINO CALIF

Feb 3 1924

Scale 1" = 40'

C.E. Johnson
City Engineer

FILED

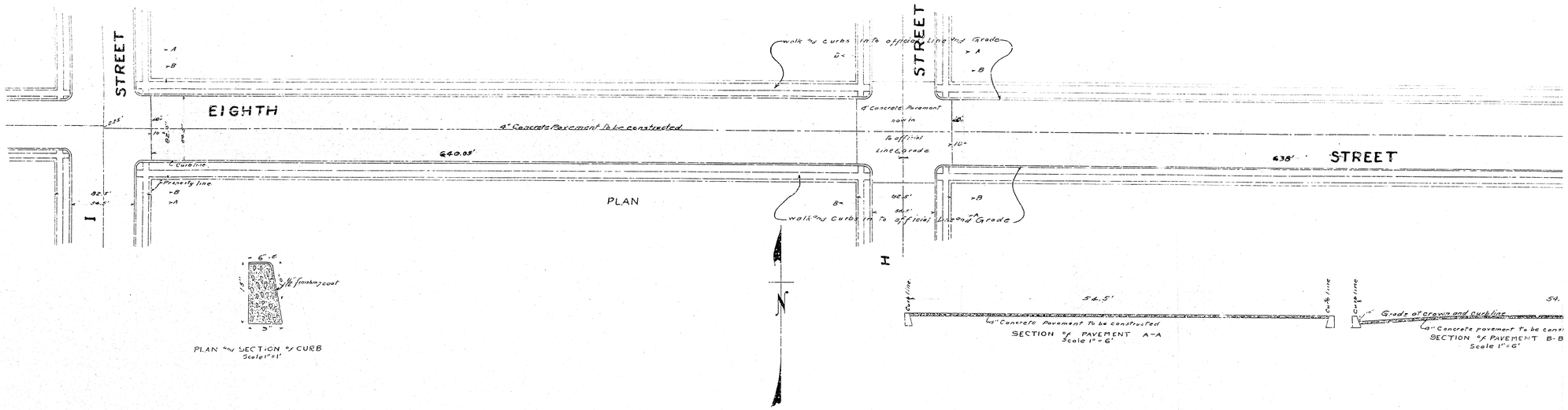

LEGEND

" or in means inches or inches
' or ft means feet or feet
St means street
No means number
Elev means elevation
Concrete Pavement to be constructed shown thus.
Concrete Pavement in section shown thus.

All elevations are in red ink and above a plane which is 1000 feet below the city datum mark as established by ordinance of the City of San Bernardino Calif.

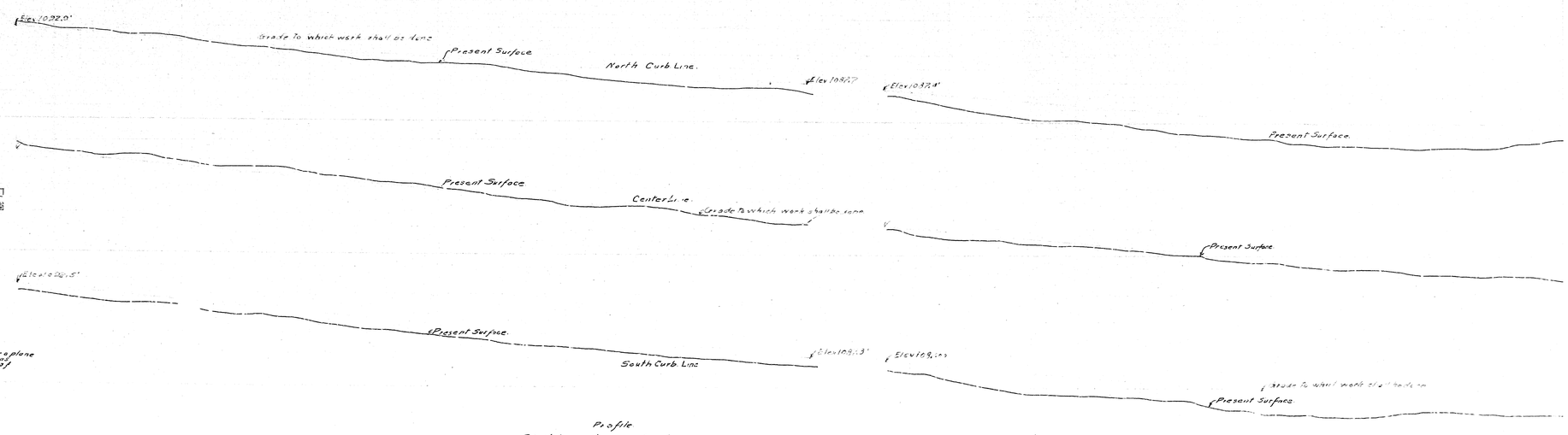

Profile
Black lines show present surface.
Red lines show grade to which work shall be done